





**WILDLIFE PROTECTED AREA NETWORK
KASHMIR REGION
DEPARTMENT OF WILDLIFE PROTECTION
J&K GOVERNMENT**



1:160,000



Legend

-  Wildlife_NP_WLS_Boundary
-  CR_Boundary
-  Wetlands



Prepared By Shabir Ahmad, GIS Analyst
Under the Supervision of Mr. Rasheed Naqash, Regional Wildlife Warden Kashmir

